

TOWNSHIP RESOLUTION

At a town board meeting of Mulligan Township in Brown County, Minnesota held on the day of , 1986 at o'clock m. at the town hall in said township, Supervisor introduced and moved the adoption of the following Resolution, which was seconded by Supervisor , and unanimously adopted by the town board of supervisors:

WHEREAS, Mulligan Township in Brown County, Minnesota contains a number of township roads, and

WHEREAS, Nearly all of the township roads have been established by use and/or prescription or by dedication and there may or may not be a record of said roads recorded in the Office of the County Recorder of Brown County, Minnesota, and


WHEREAS, The township board of supervisors has determined it to be in the best interest of the township, the public and all parties concerned to determine and record the center line location of said duly established town roads, and

WHEREAS, The town board has caused to be prepared a road map indicating the location of said town roads contained in the township, and

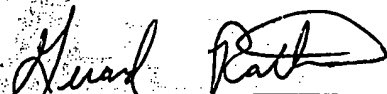
WHEREAS, The town board held a public hearing on the proposal on the 27 day of May, 1986 at 8 o'clock P.m. and that notice of said hearing was provided according to law,

NOW, THEREFORE, BE IT RESOLVED, That easements for township roads and road rights-of-way listed on the attached Exhibit "A" are hereby determined to be the duly established center lines of the 66 foot roads in said township and the center lines of the roads and road rights-of-way listed on attached Exhibit "B" are hereby determined to be the duly established 33 foot cartways and roads in said township, all as shown on attached Road Map; that in the event the physical location of a town road differs from the legal description of that road as contained herein, the physical location shall govern.

BE IT FURTHER RESOLVED, That all town roads which lie upon and follow the boundaries of the township of Mulligan Township and adjacent townships, or other abutting political units, are deemed to lie in equal proportion in the township and the abutting political units, unless expressly indicated otherwise.


Chairman of Mulligan Township

Attest:


Clerk of Mulligan Township

Mulligan

✓
240636

OFFICE OF COUNTY RECORDER
COUNTY OF BROWN, MINN.

I hereby certify that the within instru-
ment was filed in this office for record on

the 26th day of June A.D.
19 86 at 8:00 o'clock A M.

Tom Neelager
County Recorder

By _____ Deputy

N/C

Gerald Rathmon
Mulligan's Clerk
R.R. #2, Box 114
Cty. Mn. 56019

NOTICE OF MEETING OF MULLIGAN TOWNSHIP BOARD

YOU ARE HEREBY NOTIFIED and advised that the township board of Mulligan Township in Brown County, Minnesota, will meet at the town hall in said township on the 27th day of May, 1986 at 8 o'clock p.m. to consider and determine, among other things, the adoption of the following resolution:

WHEREAS, Mulligan Township in Brown County, Minnesota contains a number of township roads, and

WHEREAS, Nearly all of the township roads have been established by use and/or prescription or by dedication and there may or may not be a record of said roads recorded in the Office of the County Recorder of Brown County, Minnesota, and

WHEREAS, The township board of supervisors has determined it to be in the best interest of the township, the public and all parties concerned to determine and record the center line locations of said duly established town roads, and

WHEREAS, The town board has caused to be prepared a road map indicating the location of said town roads contained in the township, and

WHEREAS, The town board held a public hearing on the proposal on the 27th day of May, 1986 at 8 o'clock p.m. and that notice of said hearing was provided according to law,


NOW, THEREFORE, BE IT RESOLVED, That easements for township roads and road rights-of-way listed on the attached Exhibit "A" are hereby determined to be the duly established center lines of the 66 foot roads in said township and the center lines of the roads and road rights-of-way listed on attached Exhibit "B" are hereby determined to be the duly established 33 foot cartways and roads in said township, all as shown on attached Road Map; that in the event the physical location differs from the legal description of that road as contained herein, the physical location shall govern.

BE IT FURTHER RESOLVED, That all town roads which lie upon and follow the boundaries of the township of Mulligan Township and adjacent townships, or other abutting political units, are deemed to lie in equal proportion in the township and the abutting political units, unless expressly indicated otherwise.

That a copy of the township road map is on file with the Township Clerk and may be inspected and examined at reasonable times by calling the Clerk of the Township whose name is Gerard Rathman and whose telephone number is 877-2457.

YOU ARE FURTHER ADVISED that you may attend the meeting as scheduled above and to state your position with reference to the township adopting the proposed resolution.

Dated: May , 1986



Township Clerk

STATE OF MINNESOTA)
) SS
COUNTY OF Brown)

AFFIDAVIT

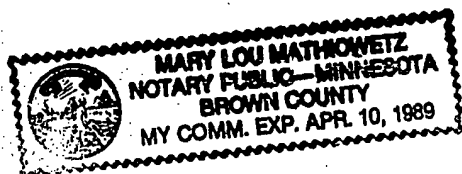
Gerard Rathman, being first duly sworn on oath,
deposes and states:

That he has been a resident of Mulligan Township for at
least the past several years; that he is well acquainted with the
township roads in the township; that he has observed the town roads
described on the map showing the location of the town roads in
Mulligan Township and more particularly described in Exhibits
"A" and "B" attached to the Resolution adopted the 27 day of
May, 1986; that all of said town roads have been open to
and utilized by the public; that Mulligan Township has main-
tained and expended money and effort in the maintenance of said town
roads for a continuous period of more than six years; that this affi-
davit is made and executed in support of the Resolution of the
Mulligan Town Board that said roads are township roads as alleged
and described in the Resolution of Mulligan Township adopted on
the 27 day of May, 1986.

Gerard Rathman

Subscribed and sworn to before
me this 24th day of June, 1986.

Mary Lou Mathewetz
Notary Public



STATE OF MINNESOTA)
COUNTY OF BROWN) ss
TOWNSHIP OF Mulligan)

AFFIDAVIT OF MAILING AND SERVICE
OF NOTICE OF HEARING

Robert Augustin being first duly sworn on oath
deposes and says that on the 17 day of ~~May~~, 19 86, at
Comfrey, Minn. in said County and State he mailed a copy of the
attached Notice of Hearing to each of the following named persons, whose
names and addresses are known to affiant, after excersing due diligence in
ascertaining the correctness of said names and addresses, by placing a true
and correct copy thereof in a sealed envelope, postage prepaid and depositing
the same in the U. S. Mails _____
and addressed to the following named persons:


See Attached List

Robert Augustin

That on the 17 day of May, 19 86, he served a copy of the
attached Notice of Hearing upon the following names persons by handing to and
delivering to them a true and correct copy of the same.

Subscribed and sworn to before
me this 24th day of June, 19 86

Mary Lou Mathowetz
Notary Public



MULLIGAN TOWNSHIP ROAD EASEMENTS

FOUR ROD ROADS

EXHIBIT A

MULLIGAN TOWNSHIP ROAD T-195

All that part of the following described tract which lies 33 feet right of the following described line:

Beginning at a point on the South Township Line, said point being at or near the Southwest Corner of Section 31, Township 108 North, Range 33 West, thence along the centerline of the public road described as follows: From said point of beginning, thence northerly along or near the West Line of Section 31-108-33, to a point at or near the Northwest Corner of Section 31, Township 108 North, Range 33 West, and there terminating.

MULLIGAN TOWNSHIP ROAD T-38

All that part of the following described tract which lies 33 feet right of the following described line:

Beginning at a point on County State Aid Highway No. 20, said point being at or near the Southwest Corner of Section 18, Township 108 North, Range 33 West, thence along the centerline of the public road described as follows: From said point of beginning, thence northerly along or near the west line of Sections 18, 7 and 6-108-33, to a point on the North Township Line, said point being at or near the Northwest Corner of Section 6, Township 108 North, Range 33 West, and there terminating.

5 Copies

MULLIGAN TOWNSHIP ROAD T-40

All that part of the following described tract which lies 33 feet right and left of the following described line:

Beginning at a point on the South Township Line, said point being at or near the Southeast Corner of Section 31, Township 108 North, Range 33 West, thence along the centerline of the public road described as follows: From said point of beginning, thence northerly along or near the East Line of Sections 31, 30, 19, 18 and 7-108-33, to a point on County Road No. 100, said point being at or near the Northeast Corner of Section 7, Township 108 North, Range 33 West, and there terminating.

24 Copies

MULLIGAN TOWNSHIP ROAD T-206

All that part of the following described tract which lies 33 feet right and left of the following described line:

Beginning at a point on the South Township Line, said point being at or near the Southeast Corner of Section 32, Township 108 North, Range 33 West, thence along the centerline of the public road described as follows: From said point of beginning, thence northerly along or near the east line of Sections 32, 29, 20, 17, 8 and 5-108-33, to a point on the North Township Line, said point being at or near the Northeast Corner of Section 5, Township 108 North, Range 33 West, and there terminating.

MULLIGAN TOWNSHIP ROAD T-212

All that part of the following described tract which lies 33 feet right and left of the following described line:

Beginning at a point on the South Township Line, said point being at or near the Southeast Corner of Section 34, Township 108 North, Range 33 West, thence along the centerline of the public road described as follows: From said point of beginning, thence northerly along or near the East Line of Sections 34, 27, 22, 15, 10 and 3-108-33, to a point on the North Township Line, said point being at or near the Northeast Corner of Section 3, Township 108 North, Range 33 West, and there terminating.

MULLIGAN TOWNSHIP ROAD T-123

All that part of the following described tract which lies 33 feet right and left of the following described line:

Beginning at a point on County State Aid Highway No. 18, said point being at or near the Southeast Corner of Section 26, Township 108 North, Range 33 West, thence along the centerline of the public road described as follows: From said point of beginning, thence northerly along or near the east line of Sections 26, 23 and 14-108-33, to a point on County State Aid Highway No. 20, said point being approximately 954 feet north of the Southeast Corner of Section 14, Township 108 North, Range 33 West, and there terminating;

excepting therefrom the right of way of County State Aid Highway No. 20.

MULLIGAN TOWNSHIP ROAD T-124

All that part of the following described tract which lies 33 feet right and left of the following described line:

Beginning at a point on County State Aid Highway No. 20, said point being apporximately 964 feet south of the Northeast Corner of Section 14, Township 108 North, Range 33 West, thence along the centerline of the public road described as follows: From said point of beginning, thence northerly along or near the east line of Sections 14, 11 and 2-108-33, to a point on the North Township Line, said point being at or near the Northeast Corner of Section 2, Township 108 North, Range 33 West, and there terminating;

excepting therefrom the right of way of County State Aid Highway No. 20.

MULLIGAN TOWNSHIP ROAD T-220

All that part of the following described tract which lies 33 feet left of the following described line:

Beginning at a point on County State Aid Highway No. 18, said point being at or near the Southeast Corner of Section 25, Township 108 North, Range 33 West, thence along the centerline of the public road described as follows: From said point of beginning, thence northerly along or near the east line of Sections 25, 24, 13, 12 and 1-108-33, to a point on the North Township Line, said point being at or near the Northeast Corner of Section 1, Township 108 North, Range 33 West, and there terminating.

MULLIGAN TOWNSHIP ROAD T-45

All that part of the followijg described tract which lies 33 feet left of the following described line:

Beginning at a point at or near the Southwest Corner of Section 35, Township 108 North, Range 33 West, thence along the centerline of the public road described as follows: From said point of beginning, thence easterly along or near the South Line of Section 35-108-33, to a point at or near the South Quarter Corner of Section 35, Township 108 North, Range 33 West, and there terminating.

MULLIGAN TOWNSHIP ROAD T-5

All that part of the following described tract which lies 33 feet right and left of the following described line:

Beginning at a point on the West Township Line, said point being at or near the Southwest Corner of Section 30, Township 108 North, Range 33 West, thence along the centerline of the public road described as follows: From said point of beginning, thence easterly along or near the south line of Sections 30, 29, and 28-108-33, to a point on County State Aid Highway No. 8, said point being at or near the Southeast Corner of Section 28, Township 108 North, Range 33 West, and there terminating.

12 -
copies

MULLIGAN TOWNSHIP ROAD T-15

All that part of the following described tract which lies 33 feet right and left of the following described line:

Beginning at a point at or near the Southwest Corner of Section 21, Township 108 North, Range 33 West, thence along the centerline of the public road described as follows: From said point of beginning, thence easterly along or near the south line of Section 21-108-33, to a point on County State Aid Highway No. 8, said point being at or near the Southeast Corner of Section 21, Township 108 North, Range 33 West, and there terminating.

5 copies

MULLIGAN TOWNSHIP ROAD T-14

All that part of the following described tract which lies 33 feet right and left of the following described line:

Beginning at a point at or near the Southwest Corner of Section 23, Township 108 North, Range 33 West, thence along the centerline of the public road described as follows: From said point of beginning, thence easterly along or near the south line of Sections 23 and 24-108-33, to a point on the East Township Line, said point being at or near the Southeast Corner of Section 24, Township 108 North there terminating.

11 Copies

MULLIGAN TOWNSHIP ROAD T-21

All that part of the following described tract which lies 33 feet right and left of the following described line:

Beginning at a point on County State Aid Highway No. 20, said point being approximately 954 feet west of the Southeast Corner of Section 14, Township 108 North, Range 33 West, thence along the centerline of the public road described as follows: From said point of beginning, thence easterly along or near the south line of Sections 14 and 13-108-33, to a point on the East Township Line, said point being at or near the Southeast Corner of Section 13, Township 108 North, Range 33 West, and there terminating;

excepting therefrom the right of way of County State Aid Highway No. 20.

8
copies

MULLIGAN TOWNSHIP ROAD T-35

All that part of the following described tract which lies 33 feet right and left of the following described line:

Beginning at a point on the West Township Line, said point being at or near the Southwest Corner of Section 7, Township 108 North, Range 33 West, thence along the centerline of the public road described as follows: From said point of beginning, thence easterly along or near the South Line of Sections 7 and 8-108-33, to a point at or near the Southeast Corner of Section 8, Township 108 North, Range 33 West, and there terminating.

10
Copies

MULLIGAN TOWNSHIP ROAD T-M-1

All that part of the following described tract which lies 33 feet right and left of the following described line:

Beginning at a point at or near the Southwest Corner of Section 12, Township 108 North, Range 33 West, thence along the centerline of the public road described as follows: From said point of beginning, thence easterly along or near the South line of Section 12-108-33, to a point on County State Aid Highway No. 20, said point being approximately 964 feet east of the Southwest Corner of Section 12, Township 108 North, Range 33 West, and there terminating.

2
Copies

MULLIGAN TOWNSHIP TWO ROD ROAD EASEMENTS

EXHIBIT "B"

MULLIGAN TOWNSHIP ROAD NO. T-M-2

All that part of the following described tract which lies 16.5 feet right and left of the following described line:

Beginning at a point approximately 16.5 feet east of the North Quarter Corner of Section 9, Township 108 North, Range 33 West, thence along the centerline of the public road described as follows: From said point of beginning, thence southerly and 16.5 feet east of the north and south one-quarter line of Section 9-108-33, to a point approximately 16.5 feet east of the South Quarter Corner of Section 9, Township 108 North, Range 33 West, and there terminating.

MULLIGAN TOWNSHIP ROAD NO. T-197

All that part of the following described tract which lies 16.5 feet right and left of the following described line:

Beginning at a point approximately 16.5 feet west of the South Quarter Corner of Section 30, Township 108 North, Range 33 West, thence along the centerline of the public road described as follows: From said point of beginning, thence northerly and 16.5 feet west of the north and south one-quarter line of Section 30-108-33, to a point approximately 16.5 feet west of the Northwest Corner of the Southeast Quarter of Section 30, Township 108 North, Range 33 West, and there terminating.

MULLIGAN TOWNSHIP ROAD EASEMENTS
TOWNSHIP 108 NORTH RANGE 33 WEST - 2 Rod Roads - 4 Rod Roads

